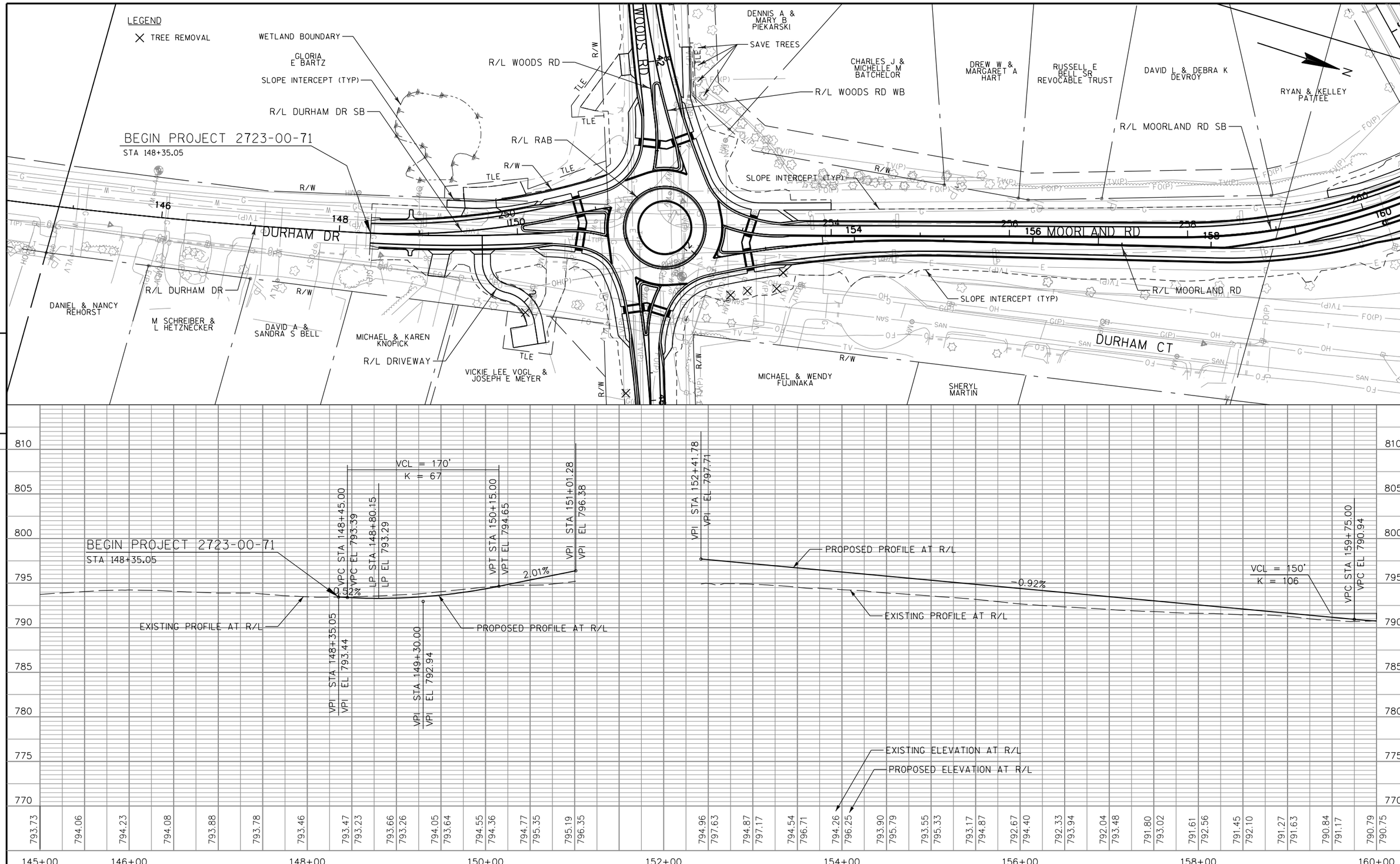


| PROJECT NO: 2723-00-71 | HWY: MOORLAND RD | COUNTY: WAUKESHA | PLAN AND PROFILE: DURHAM DR/MOORLAND RD | SHEET | E |
|---|---|---|---|---|---|

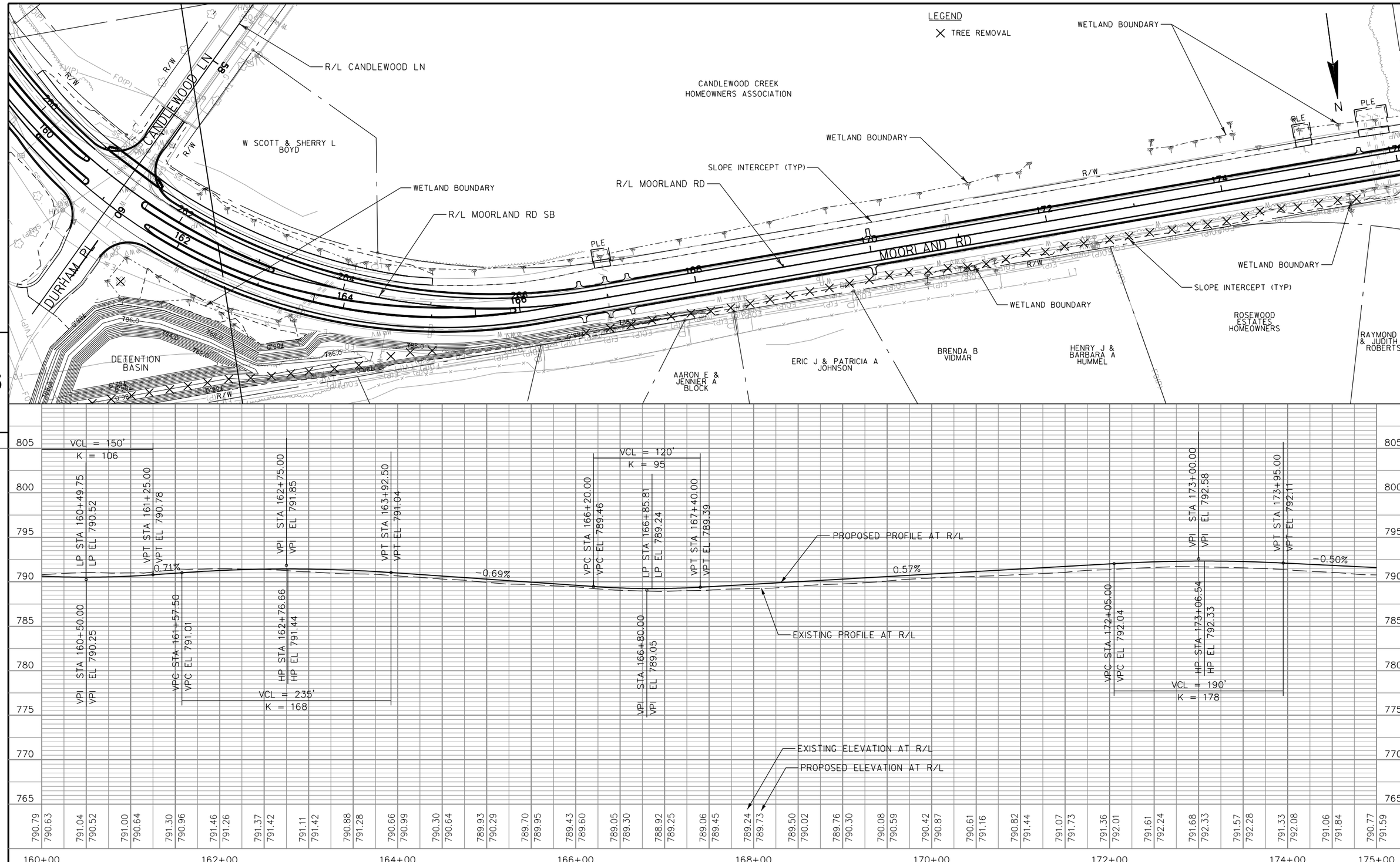


| PROJECT NO: 2723-00-71 | HWY: MOORLAND RD | COUNTY: WAUKESHA | PLAN AND PROFILE: MOORLAND RD | SHEET | E |
|---|---|---|---|---|---|

FILE NAME : S:\Wauk_Co\Muskego\Gov\150245_Moorland\Design\DGN\Plansheets\050103_PP.dgn PLOT DATE : 11/28/2016 PLOT BY : wwolak PLOT NAME : PLOT SCALE : 1:100

WISDOT/CADDS SHEET 45

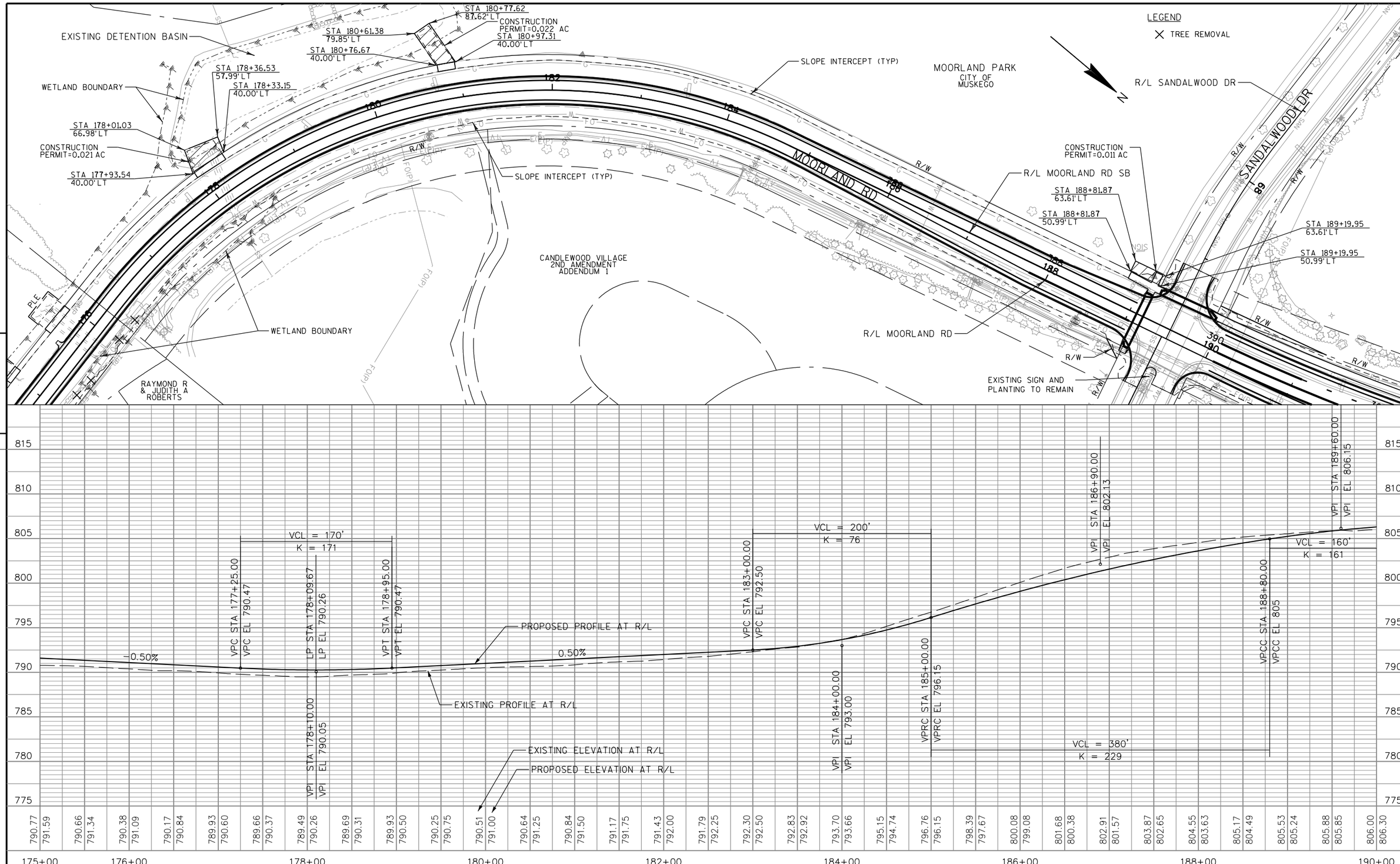


| PROJECT NO: 2723-00-71 | HWY: MOORLAND RD | COUNTY: WAUKESHA | PLAN AND PROFILE: MOORLAND RD | SHEET | E |
|---|---|---|---|---|---|

FILE NAME : S:\Wauk_Co\Muskego\Gov\150245_Moorland\Design\DGN\Plansheets\050104_PP.dgn PLOT DATE : 11/28/2016 PLOT BY : wwolak PLOT NAME : PLOT SCALE : 1:100

WISDOT/CADDS SHEET 45

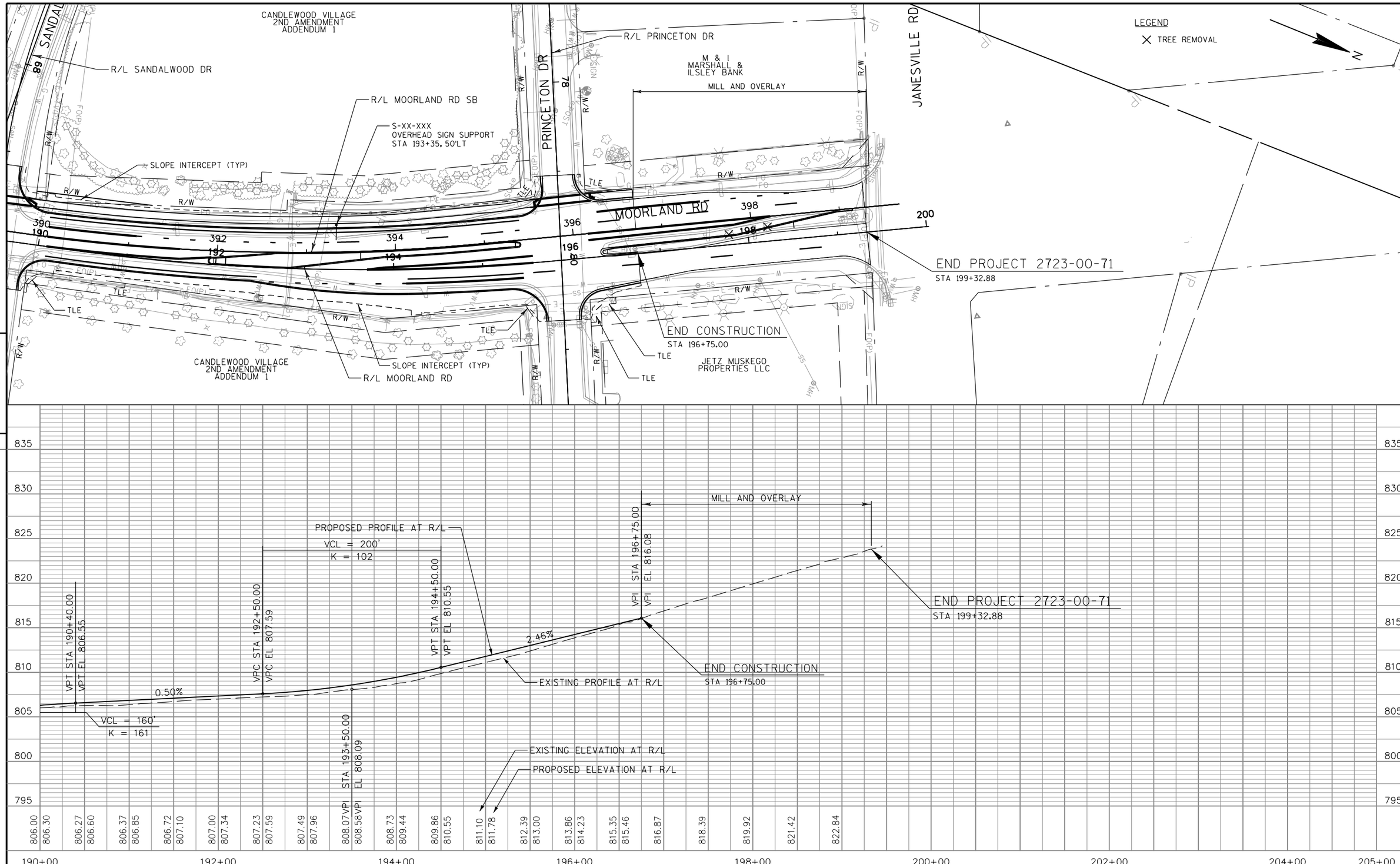


| PROJECT NO: 2723-00-71 | HWY: MOORLAND RD | COUNTY: WAUKESHA | PLAN AND PROFILE: MOORLAND RD | SHEET | E |
|---|---|---|---|---|---|

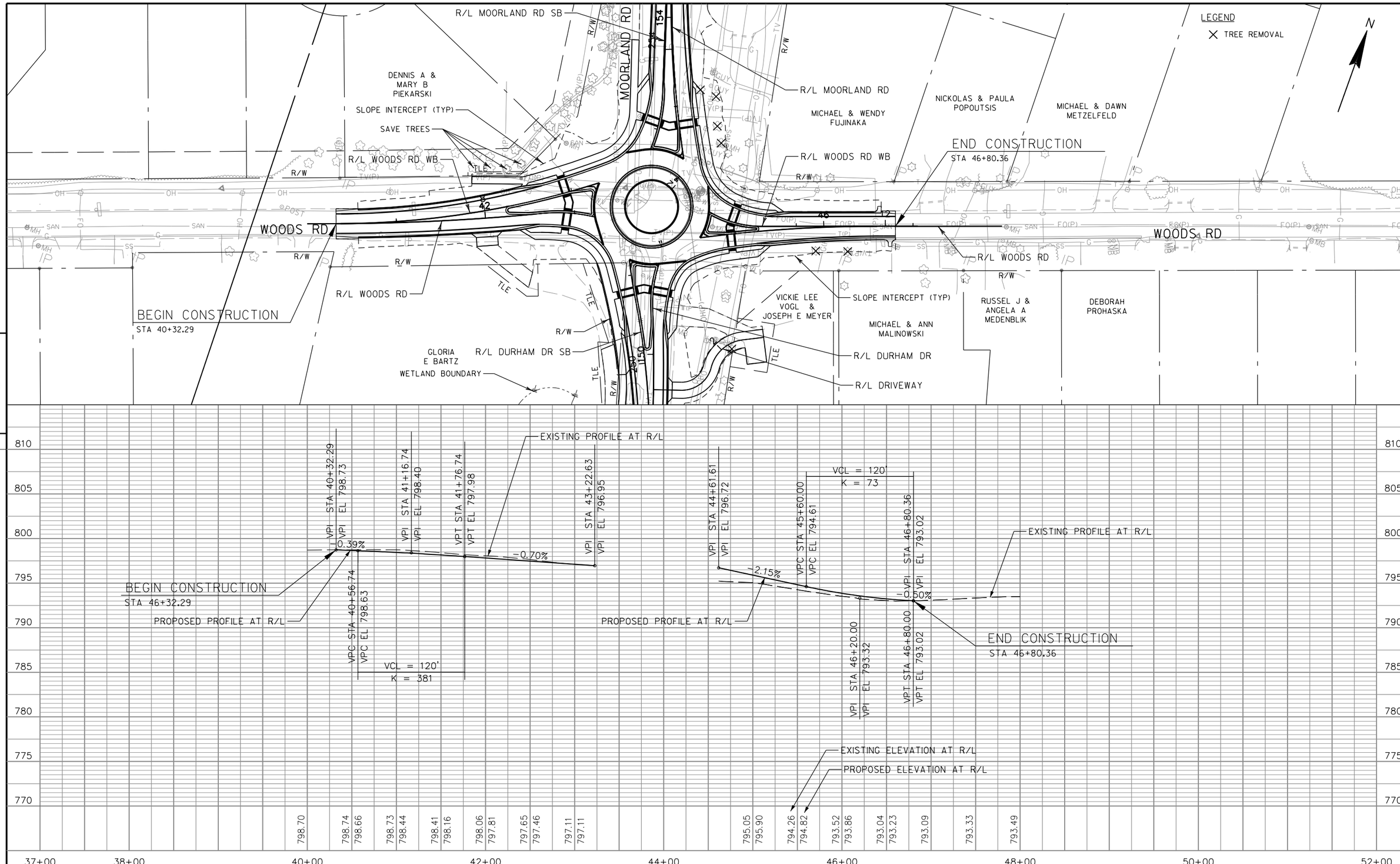


| PROJECT NO: 2723-00-71 | HWY: MOORLAND RD | COUNTY: WAUKESHA | PLAN AND PROFILE: WOODS ROAD | SHEET | E |
|---|---|---|---|---|---|

FILE NAME : S:\Wauk_Co\Muskego\Gov\150245_Moorland\Design\DGN\Plansheets\050106_PP.dgn PLOT DATE : 11/28/2016 PLOT BY : wwolak PLOT NAME : PLOT SCALE : 1:100

WISDOT/CADDS SHEET 45

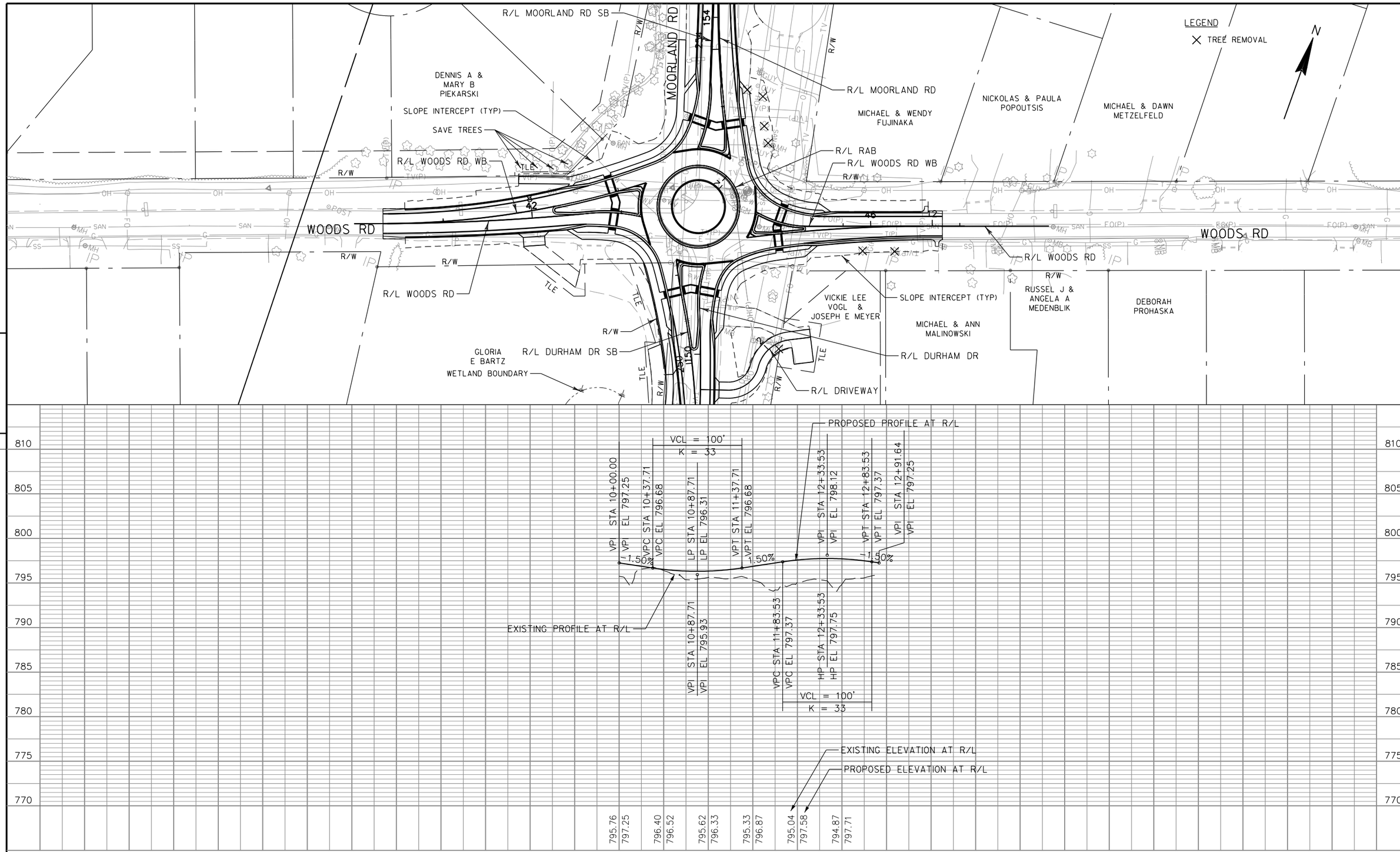


| PROJECT NO: 2723-00-71 | HWY: MOORLAND RD | COUNTY: WAUKESHA | PLAN AND PROFILE: ROUNDABOUT | SHEET | E |
|---|---|---|---|---|---|

FILE NAME : S:\Wauk_Co\Muskego\Gov\150245_Moorland\Design\DGN\Plansheets\050106a_PP.dgn PLOT DATE : 11/28/2016 PLOT BY : wwolak PLOT NAME : PLOT SCALE : 1:100

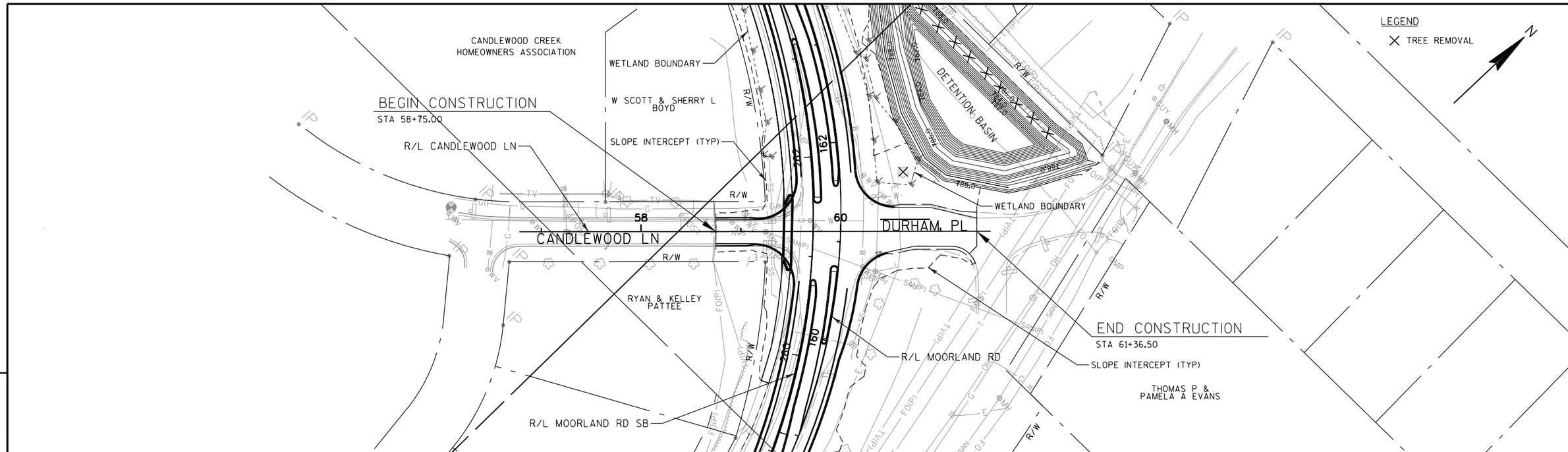


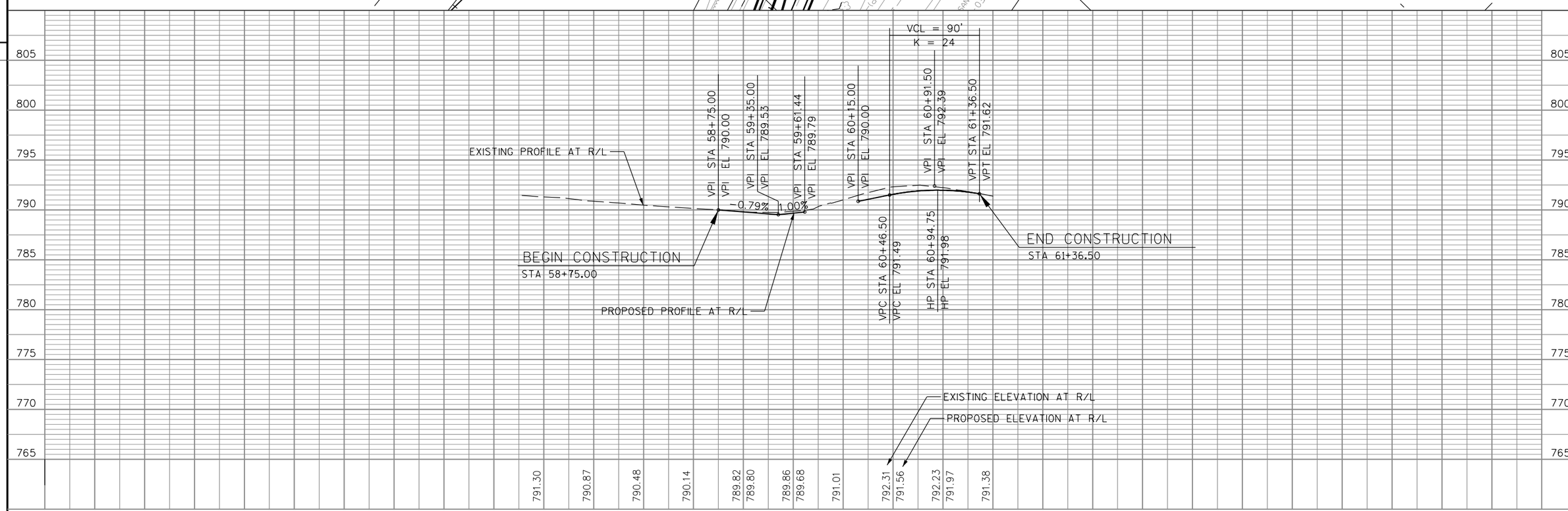


| PROJECT NO: 2723-00-71 | HWY: MOORLAND RD | COUNTY: WAUKESHA | PLAN AND PROFILE: CANDLEWOOD LN/DURHAM PL | SHEET | E |
|---|---|---|---|---|---|

FILE NAME : S:\Wauk_Co\Muskego\Gov\150245_Moorland\Design\DGN\Plansheets\050107_PP.dgn PLOT DATE : 11/28/2016 PLOT BY : wwolak PLOT NAME : PLOT SCALE : 1:100

WISDOT/CADDS SHEET 45

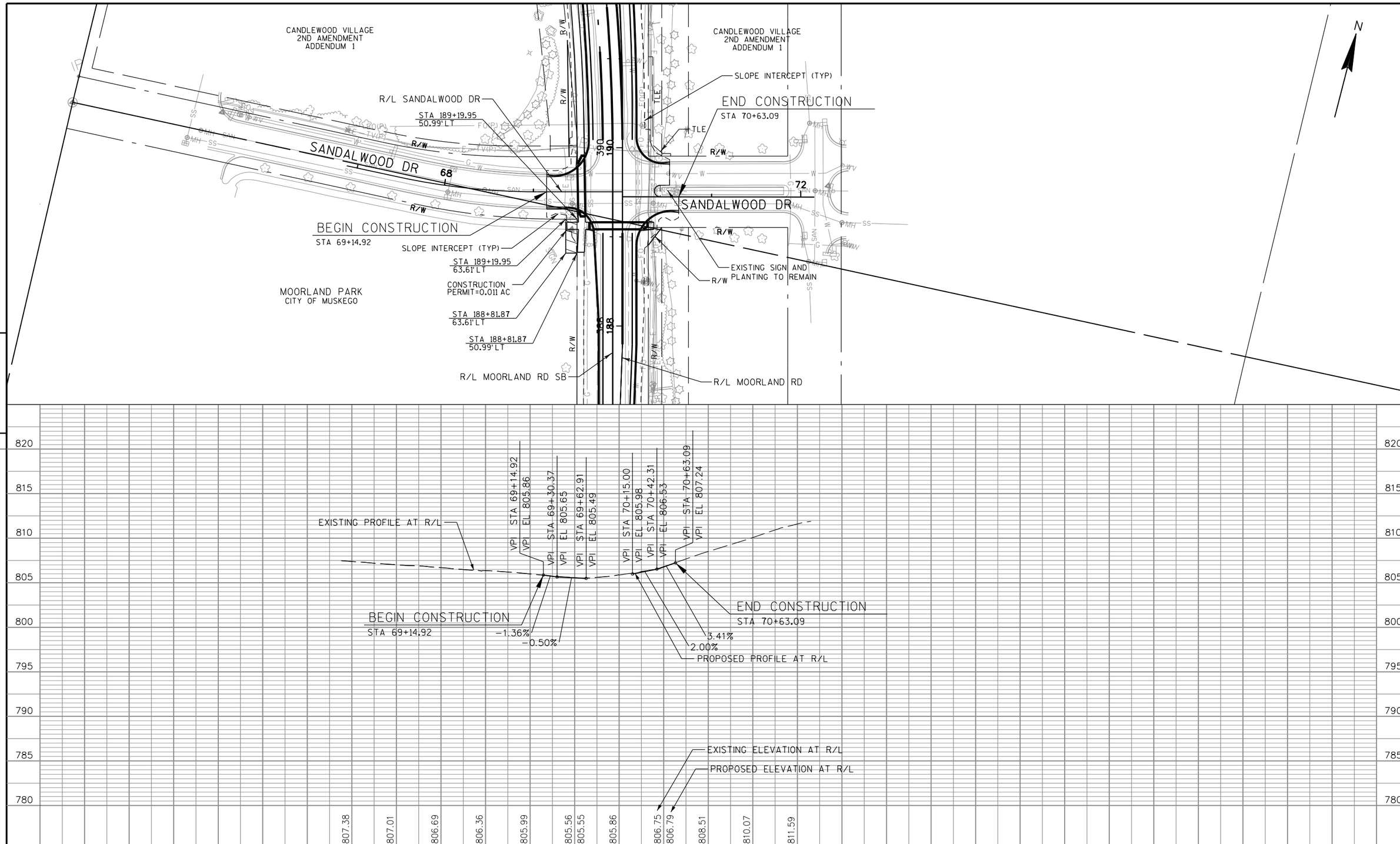


| PROJECT NO: 2723-00-71 | HWY: MOORLAND RD | COUNTY: WAUKESHA | PLAN AND PROFILE:SANDALWOOD DR | SHEET | E |
|---|---|---|---|---|---|

FILE NAME : S:\Wauk_Co\Muskego\Gov\150245_Moorland\Design\DGN\Plansheets\050108_PP.dgn PLOT DATE : 11/28/2016 PLOT BY : wwolak PLOT NAME : PLOT SCALE : 1:100

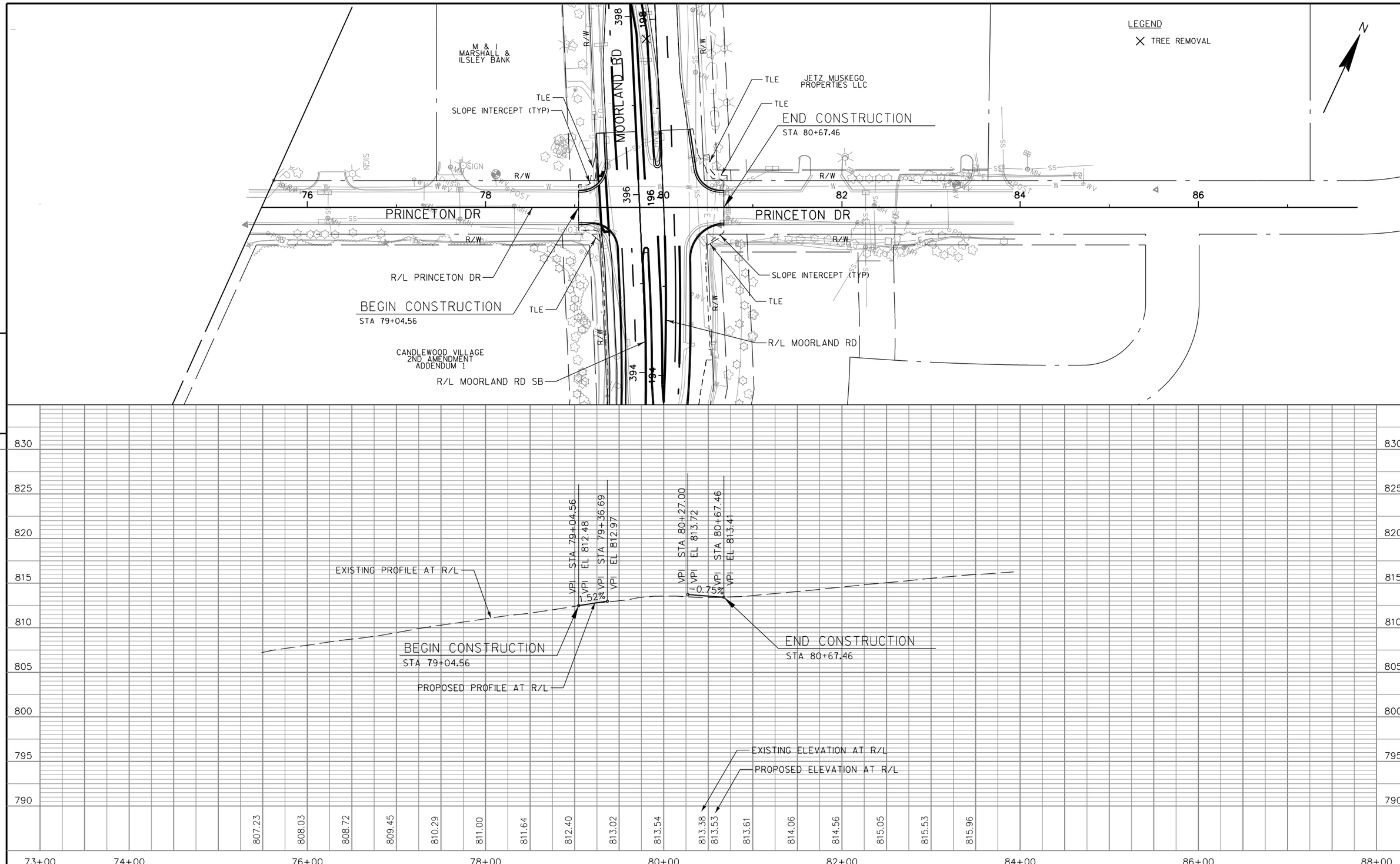


| PROJECT NO: 2723-00-71 | HWY: MOORLAND RD | COUNTY: WAUKESHA | PLAN AND PROFILE: PRINCETON DR | SHEET | E |
|---|---|---|---|---|---|

FILE NAME : S:\Wauk_Co\Muskego\Gov\150245_Moorland\Design\DGN\Plansheets\050109_PP.dgn PLOT DATE : 11/28/2016 PLOT BY : wwolak PLOT NAME : PLOT SCALE : 1:100

WISDOT/CADDS SHEET 45

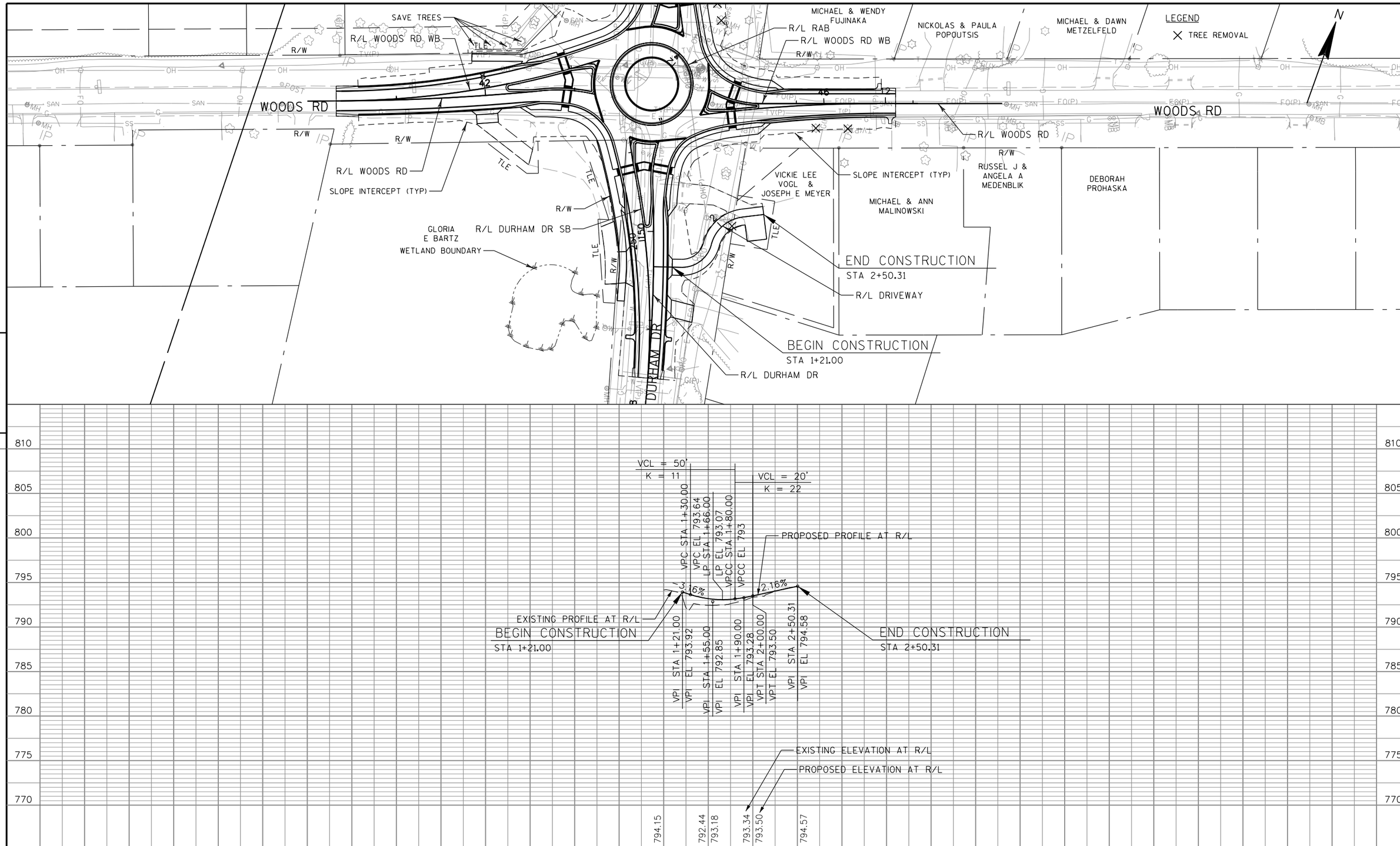


| PROJECT NO: 2723-00-71 | HWY: MOORLAND RD | COUNTY: WAUKESHA | PLAN AND PROFILE: DRIVEWAY | SHEET | E |
|---|---|---|---|---|---|

FILE NAME : S:\Wauk_Co\Muskego\Gov\150245_Moorland\Design\DGN\Plansheets\050111_PP.dgn PLOT DATE : 11/28/2016 PLOT BY : wwolak PLOT NAME : PLOT SCALE : 1:100

WISDOT/CADDS SHEET 45