VOTING DISTRICTS

City of Muskego
Waukesha County, Wisconsin

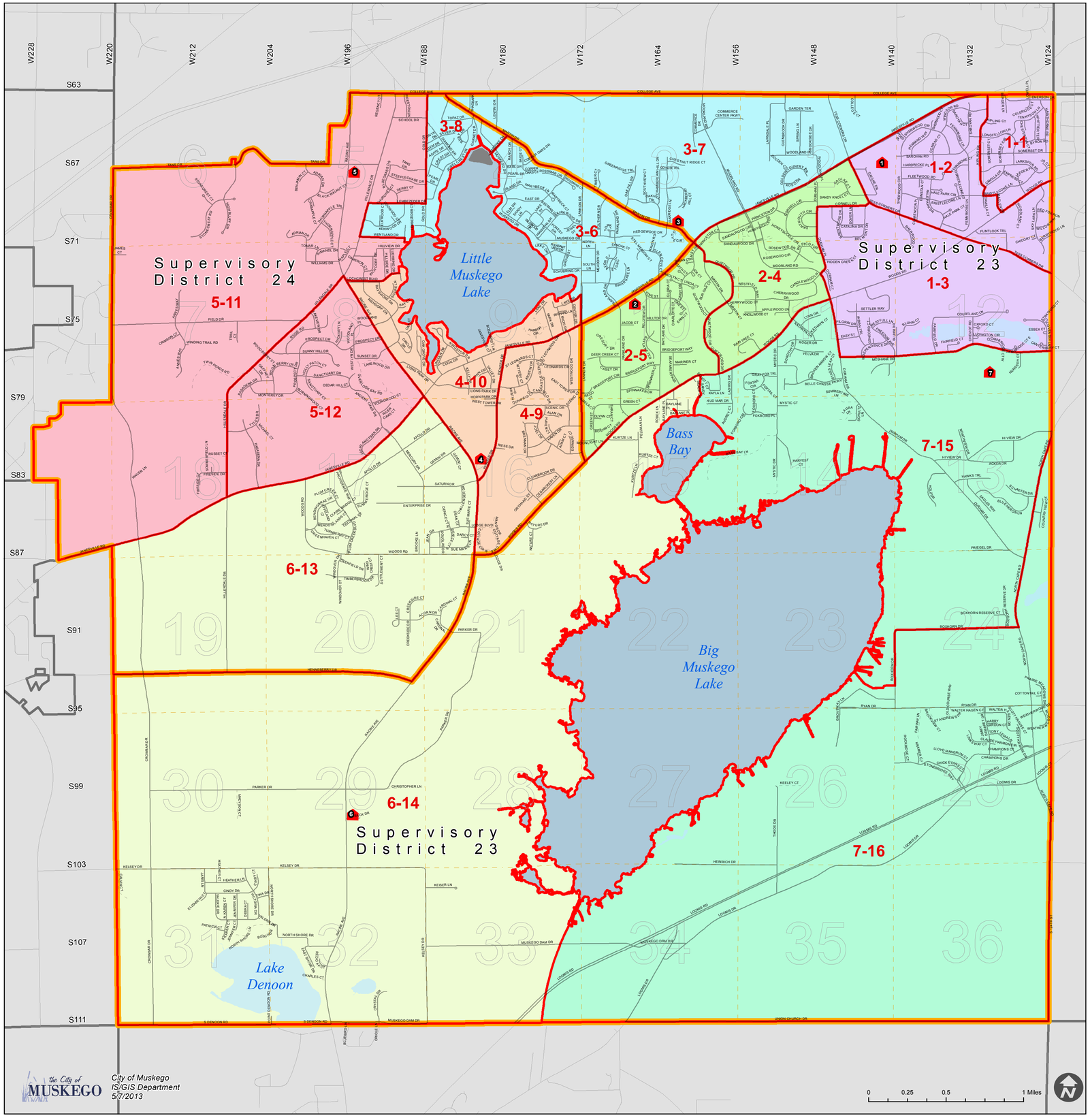

the City of MUSKEGO

City of Muskego
IS/GIS Department
5/7/2013

Muskego Street Index

Index Based on Public Land Survey System Sections

(P) = Private Road Designation

"A"	
ACKER DR	13
ACORN DR	20
ADAM CT	16
ADRIAN DR	5
AGATE DR	4
ALAMEDA DR	6
ALAN DR	16
ANCIENT OAKS DR	8, 17
ANN DR	9
ANNES WAY	7
APOLLO DR	17
APPLEWOOD LN	11
AUD MAR DR	15
AUDREY CT	15
AVON CT	10
"B"	
BASS BAY LN (P)	15
BAY CT	8
BAY SHORE DR	8
BAYLANE DR	10
BAYLANE PL	15
BAYLANE TER	10
BELLE CHASSE PKWY	11
BELLVIEW DR	10
BELMONT DR	2
BENDINGSBRAE DR	17
BENJAMIN CT	5
BERGER LN	1
BERRYWOOD LN	12
BLACK WALNUT CT	5
BLUE HERON LN	13
BLUEBIRD LN	32
BLUEGRASS DR	5
BLUHM CT	12
BLUHM DR	12
BOEHM CT	15
BOSCH DR	31
BOSZHARDT LN (P)	9
BOXHORN DR	23, 24, 25
BOXHORN RESERVE CT	24
BOXHORN RESERVE DR	24
BRENNAN DR	16
BRENTWOOD DR	2
BRIARGATE LN	9, 10
BRIDGE WAY CT	3
BRIDGEPORT CIR	10
BRIDGEPORT WAY	10
BRISTLECONE CT	1
BRISTLECONE LN	1
BROKEN ARROW CT	11
BROOKE LN	17
BROOKSIDE DR	2
BROOKVIEW CT (P)	25
BUR OAK CT	10
BURNINGWOOD CT	8
BYRON RD	1
"C"	
CALVIN CT (P)	31
CAMBRIDGE CT E	12
CAMBRIDGE CT W	12
CAMERON CT	8
CAMILLA CT	1
CAMILLA DR	1
CANDLEWOOD LN	11
CANFIELD CT	9
CANFIELD DR	9
CANTERBURY CT	12
CARDINAL CT	21
CARDINAL DR	21
CAROL DR	7
CAROLYN CT	10
CASEY DR	10
CASTLE GLEN CT	9
CATALINA DR	2
CEDAR HILL CT	8
CEDARCREST LN	16
CENTER DR	9
CHALLENGER DR	16
CHAMBERLAIN HILL DR	3
CHAMPIONS CT	25
CHAMPIONS DR	25
CHARLES CT (P)	32
CHARLOTTE CT	10
CHERRYWOOD CT	11
CHERRYWOOD DR	11
CHESTERTON CT	1
CHESTNUT RIDGE CT	3
CHEVIOT RD	12
CHICK EVANS CT	25
CHICORY CT	12
CHRISTOPHER LN (P)	29
CHURCHILL CT	5
CINDY CT	31
CINDY DR	31
CIRCLE DR	8
CLAIRE BRIDGE CT	17
CLARENDON PL	1
CLAUDE HARMON CIR	25
CLEARBROOK DR	16
COLERIDGE CT	1
COLLEGE AVE	1, 2, 3, 4, 5
COLLEGE CT	2
COLONIAL CT	17
COMMERCE CENTER PKWY	3
COMMERCE DR	3
CONCORD CT	11
CONRAD CT	1
COOK DR	9
COPPER OAKS CT	4
COPPER OAKS DR	4
CORNELL CIR	2
CORNELL DR	2
COTTAGE CIR E (P)	16
COTTAGE CIR W (P)	16
COTTONTAIL CT	24

COUNTRY VIEW CT	13
COURTLAND LN	12
COVENTRY LN	12
COYOTE TRL	3
CRABAPPLE CT	5
CREEKSIDE CT	20
CREEKSIDE DR	20
CREST DR	4
CRIMSON CT	7
CROWBAR DR	6, 7, 18, 19, 30, 31
CRYSTAL DR	32
"D"	
DAISY DR	10
DARCY CT	16
DARTMOUTH CIR	2
DEAN CT	16
DEBACK DR	29
DEBRA CT	31
DEER CREEK CT	10
DEERFIELD DR	20
DENICE CT N	16
DENICE CT S	16
DERBY CT	5
DIAMOND DR	4
DLYNN CT	15
DOGWOOD CT	5
DOROTHY DR	11
DOUGLAS DR	16
DOVER LN	2
DUNSTAN CT	1
DURHAM CT	11
DURHAM DR	11, 13, 14, 24
DURHAM PL	2, 11
"E"	
EAGLES WAY	13
EARL DR	4
EAST DR	4
EAST SHORE DR	32
EAST TOWER DR	9
EASY ST	11
EDITH CT	10
EDWARD CT	16
ELIZABETH CT	31
ELKWOOD CT	5
ELLIOTT CT	10
ELM DR	4
EMERALD DR	4
EMERSON DR	1
EMPRESS CT	1
ENTERPRISE DR	17
ERIN CT	10
ESSEX CT	12
ETON CT	10
"F"	
FAIRFIELD CT	12
FAIRFIELD DR	12
FAIRWAY LN (P)	25
FENNIMORE CT	1
FENNIMORE LN	1
FIELD DR	7
FIRESIDE CT	18
FIRESIDE DR	18
FLEETWOOD RD	1
FLINTLOCK TRL	12
FOREST DR	4
FOXBORO CIR	14
FOXBORO CT	14
FOXBORO PL	14
FOXCROFT CT	10
FOXTAIL CIR	11
FOXTAIL CT	11
FREEDOM AVE	11
"G"	
GAFFNEY DR	7
GARDEN TER	2
GARNET DR	4
GAULKE CT	2
GAULKE DR	2
GEM DR	4
GEMINI CT	16
GEMINI DR	16, 17
GLEN COVE CT	10
GLENBROOK DR	2
GLENEOHO RD	12
GLORIA CT	10
GOLD DR	4, 5
GOLDEN COUNTRY DR	2
GOLDEN CT	2
GRAY FOX TRL	11
GREEN CT	15
GREEN ST	15
GREENHAVEN CT	17
GREENRIDGE TRL	3
GREGORY DR (P)	10
GROVE ST	9
GROVEWAY LN	23, 26
"H"	
HACKBERRY HILL CT	3
HALE PARK CIR	1
HALE PARK CT	1
HALE PARK DR	1
HARBOR CIR (P)	9
HARDTKE DR	4
HARDWICKE PL	1
HARRY VARDON CT	25
HARVEST CT	14
HAVEN CT	16
HAVEN DR	16
HAWKS TRL	13
HAWTHORNE RD	1
HEATHER CT	31
HEATHER LN	31
HEDGEWOOD DR	3
HEINRICH DR	35
HEMMING WAY	1
HENNEBERRY DR	19, 20

HI VIEW DR	13
HIAWATHA DR	4
HICKORY LN	8
HIDDEN CREEK CT	31
HIGH BLUFF DR	6
HIGHLAND PARK DR	17
HILLENDALE DR	5, 7, 8, 18, 19
HILLSIDE DR	8
HILLTOP DR	10
HILLVIEW DR	8
HOLLY PATCH CT	8
HOLZ DR	13
HONEYSUCKLE CIR (P)	2
HONEYSUCKLE DR	2
HORN PARK DR	16
"I"	
IDA CT	10
INDEPENDENCE DR	11
INDIAN TRL	11
ISLAND DR	4
"J"	
JACOB CT	10
JAEGER PL	1
JAMES CT	7
JANESVILLE CT	9
JANESVILLE RD	1, 2, 3, 8, 9, 10, 17, 18
JANIS LN	31
JEAN DR	16
JENNIFER CT	31
JENNIFER DR	31
JEWEL CREST DR	4
JEWEL CT	4
JIMMY DEMARET DR	25
JO CT	1
JOEL DR	16
"K"	
KATHRYN CT	11
KATHRYN DR	11
KAYLA LN	10
KEELEY CT (P)	26
KEISER LN	32, 33
KELLY DR	9
KELSEY DR	25, 31, 32
KENWOOD DR	5
KINGSTON DR	9
KIPLING CT	1
KIPLING DR	1
KIRKWOOD DR	4
KITTERY CT	9
KNOLLWOOD CT	11
KOSO DR	2
KRAMER CT	25
KRISTIN CT	9
KRISTIN DR	9
KURTZE CT	15
KURTZE LN	15
"L"	
LADWIG DR	15
LAKE DR	9
LAKE ST	4
LAKEVIEW DR	8
LAKEWOOD DR (P)	8
LANNON DR	3, 4, 9, 10, 15
LARKSPUR RD	1
LAURA LN (P)	14
LAWNDALE PL	2
LEE CT	20
LEMBEZEDER CT (P)	5
LEMBEZEDER DR	5
LENTINI DR	4
LINCOLN DR	9
LINDA CT	10
LINKSWAY CT	25
LIONS PARK DR	8, 9
LLOYD MANGRUM CT	25
LOCHCREST BLVD	8
LODGE BLVD (P)	16
LODGE DR (P)	16
LONGFELLOW LN	1
LOOMIS CT	25
LOOMIS DR	25, 26, 34, 35
LOOMIS RD	25, 26, 33, 34, 35
LOVELAND CT	17
LOWELL PL	1
LUDINGTON CIR	12
LUEHRING DR	8
LYNN DR	11
LYNOAK CT	10
"M"	
MACLEN DR	1
MADYSON CT (P)	30
MANOR DR (P)	16
MAPLE CT	8
MARINER CT	10
MARTIN CT	10
MARTIN DR	3, 4, 10
MARYBECK CT	4
MARYBECK LN	4
MCSHANE DR	11, 12
MEADOW DR	10
MEADOWLANDS CT	17
MERCURY DR	17
MICHAEL CT	18
MICHI DR	9
MONTEREY DR	7
MOONLIGHT LN	15
MOORLAND RD	2, 3, 11
MUSKEGO DAM DR	32, 33, 34
MUSKEGO DR	4
MYSTIC CT	14
MYSTIC DR	11, 14
MYSTIC DR (P)	14
"N"	
N KAREN CT	31
NATURE CT	16
NATURE DR	16

NORTH CAPE RD	13, 24, 25
NORTH LN	10
NORTH SHORE DR	32
NORTH SHORE LN (P)	31
NORTHVIEW DR	13
NURSERY CT	12
"O"	
OAK CT	8
OAK GROVE DR	8
OAK HILL DR	3
OAKHILL TRL	3
OAKRIDGE LN	3
OLD COURSE WAY (P)	25
OLIVE CIR (P)	3, 10
ONYX DR	4
ORCHARD CT	16
ORIOLE LN	32
OVERLOOK BAY RD (P)	8, 17
OXFORD CT	12
"P"	
PAIGE CT	4
PAMELA CT	15
PARK DR	9
PARKER DR	21, 29, 30
PARKLAND DR	3, 10, 15
PASADENA DR	7, 18
PATRICIA CT	31
PEARL DR	4
PELLMAN LN	15
PILGRIM DR	11
PIONEER DR	9, 16
PLEASANT VIEW DR	9
PLUM CREEK BLVD	17
PLUM CREEK CT	17
POES PL	1
POINT DENOON RD	32
PRAIRIE MEADOWS DR	24
PRESTON LN	5
PRIEGEL DR	13, 24
PRINCETON CT	3
PRINCETON DR	2, 3
PROSPECT DR	8
PROVIDENCE WAY	17
"Q"	
QUIETWOOD CIR	10
QUIETWOOD CT	10
QUIETWOOD DR	10
"R"	
RAGINE AVE	5, 8, 16, 20, 21, 29, 32
RAIN TREE CT	11
RANCH DR	4
RAVEN RD	10
RED FOX RUN	1
RED OAK CT	32
REDMAN DR	4
REGENCY CT	5
RESTFULL LN	11
RICCO CT	10
RICHARD LN	9
RICHDORF DR	8
RIDGE RD	8
RIESE DR	16
RIVER OAKS CT	17
ROCKRIDGE CT	25
ROGER DR	11
ROSEWOOD CIR (P)	11
ROSEWOOD DR	2, 11
ROSSMAR CT	4
ROSSMAR DR	4
RUBY DR	4
RUSSET CT (P)	18
RYAN RD	24, 25, 26
"S"	
S 124TH ST	36
S DENOON RD	31, 32
S KAREN CT	31
SANCTUARY CT	8
SANCTUARY DR	8
SANDALWOOD CIR (P)	2
SANDALWOOD DR	2, 3, 10
SANDALWOOD DR (P)	2
SANDY BEACH DR	15
SANDY KNOLL CT	2
SARAH CT	15
SAROYAN CIR	1
SAROYAN CT	1
SAROYAN RD	1
SATURN DR	16, 17
SCENIC CT	16
SCENIC DR	16
SCHAEFER DR	13
SCHOOL DR	5
SCHURRING DR	9
SCHULTZ LN	14
SCOTT KRAUSE CT	25
SCOTT KRAUSE DR	25
SEAFARER PASS	10
SETTLEMENT CT	20
SETTLER WAY	11
SHADY LN	4
SHAGBARK LN	4
SHERWOOD CIR	1, 12
SHERWOOD CT	1
SHORE LN	8
SILVER DR	4
SIMANDL DR	8
SKY LARK LN	1, 12
SOBEK LN (P)	19
SOMERSET CIR	1
SOMERSET CT	1
SOMERSET DR	1
SOMMERFIELD LN	18
SONOMA WAY	6
SOUTH LN	9
SOUTHERN DR	3
SOUTHVIEW CT	3

SPINNAKER CT	10
SPINNAKER DR	10
SPRING LN	2
ST ANDREWS DR (P)	25
ST LEONARDS CIR	9
ST LEONARDS CT	9
ST LEONARDS DR	9
STAGS LEAP CT	11
STEEPLECHASE DR	5
STILL MEADOW CT	10
STONEBRIDGE WAY	25
STONECREST CT	6
STONECREST RD	6
STRATFORD CT	12
SUE MARIE CT	16
SUE MARIE LN	16
SUMMERIDGE CT	17
SUNNY HILL DR	8
SUNSET DR	8
SUSAN CT	10
"T"	
TANS DR	5, 6
TENNYSON LN	1
TESS CORNERS DR	1, 2, 12
THODE DR	26, 35
THORNAPPLE CT	5
THORNAPPLE TRL	5
TIMBER CT	3
TIMBERBROOK DR	20
TINA DR	31
TOMAR LN	8
TONY LEMA LN	25
TOPAZ DR	4
TRAIL CT	7
TURNBERRY CT	17
TWIN PONDS RD (P)	7
TYLER DR	18
"U"	
UNION CHURCH DR	34, 35, 36
"V"	
VALERIE DR	31
VALLEY DR	9
VALLEY VIEW RD	12
VELVA DR	11
VICTORIA DR	31
VINE ST	10
"W"	
WALTER HAGEN CT	25
WALTER HAGEN DR	25
WAUER LN (P)	8
WEATHERWOOD CIR	25
WEATHERWOOD CT	25
WENTLAND DR	5
WEST TOWER DR	16
WESTCOT DR	11
WESTFIELD WAY	10, 11
WESTLYN DR	8
WESTWOOD DR	9
WHITTIER TER	1
WILDWOOD DR	4
WILLIAMS DR	8
WILLOW WAY	1
WIND CREST CT	20
WINDING TRAIL RD	7
WINDOVER CT	20
WINDOVER DR	20
WINDSOR RD	1
WOODBERRY CT	8
WOODBERRY LN	8
WOODLAND CT	1
WOODLAND PL	2, 8
WOODS RD	1, 10, 11, 12, 15, 16, 17, 21
"Y"	
YORK CT	3
YOUNGWOOD CT	17

LEGEND

Wards

Supervisory District

Pollsite

District 1
Ald. Robert Wolfe
(414) 427-9653

District 2
Ald. Bob Hammel
(414) 550-9561

District 3
Ald. Neil Borgman
(414) 422-0791

District 4
Ald. Thomas Kapusta
(262) 971-1176

District 5
Ald. John Engelhardt
(414) 840-7460



District 6
Ald. Kevin Kubacki
(262) 478-7676



District 7
Ald. Eileen Madden
(414) 614-0752